

# MALDIVES LAND AND SURVEY AUTHORITY

MINISTRY OF HOUSING AND INFRASTRUCTURE

Office (PABX): +(960) 3004300, Fax: +(960) 3004254

Ameenee Magu, Maafannu, Male', 20392, Maldives.

Email: survey@housing.gov.mv

Web: www.surveyofmaldives.gov.mv



<b>CONTROL POINT DETAILS</b>	<b>Station Number</b> PSM 5762
<b>Coordinate Information</b>	
<b>Geodetic</b>	<b>Grid</b>
<b>WGS 84</b>	<b>UTM Zone 43</b>
Lat: 73°21'22.24404" E	E: 317489.3175
Long: 3°56'55.27020" N	N: 436635.5605
Ellp Height: -90.8030	Orth Height: 1.368
<b>Island Name:</b> K.Vaagali	<b>Date:</b> 22/01/2020


**Monument description & method of survey:**

- Concrete casted in 1ft diameter PVC pipe, length measuring 3ft buried below ground, 1m s/s rod driven into the concrete as the center mark. Monument labeled with s/s plate stating point ID.
- Ground level
- GNSS static survey post processing.
- Control.

**General site condition & access:**

- Located towards north east of the island.
- Easy access.

**Owner:** Hotel and Resort Construction

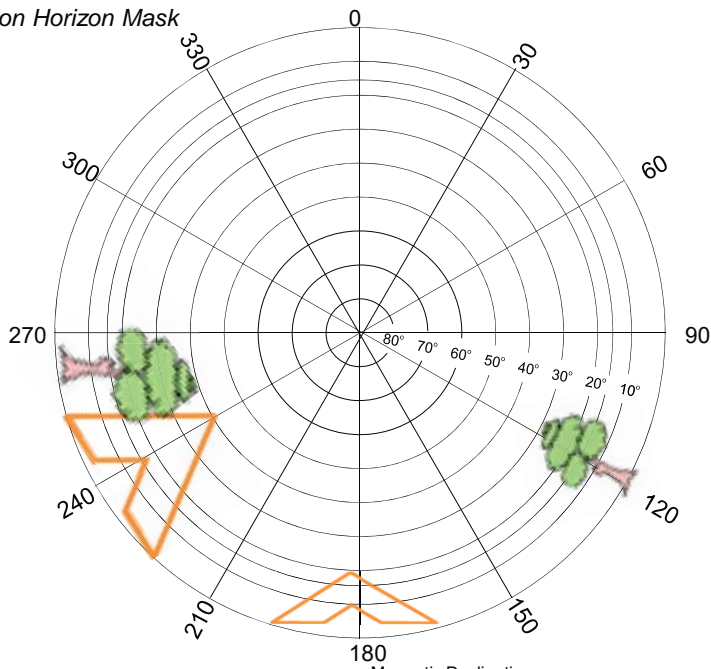


**SITE INFORMATION**

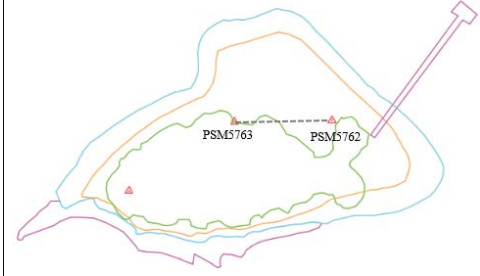
Station Number

P S M 5 7 6 2

Station Horizon Mask

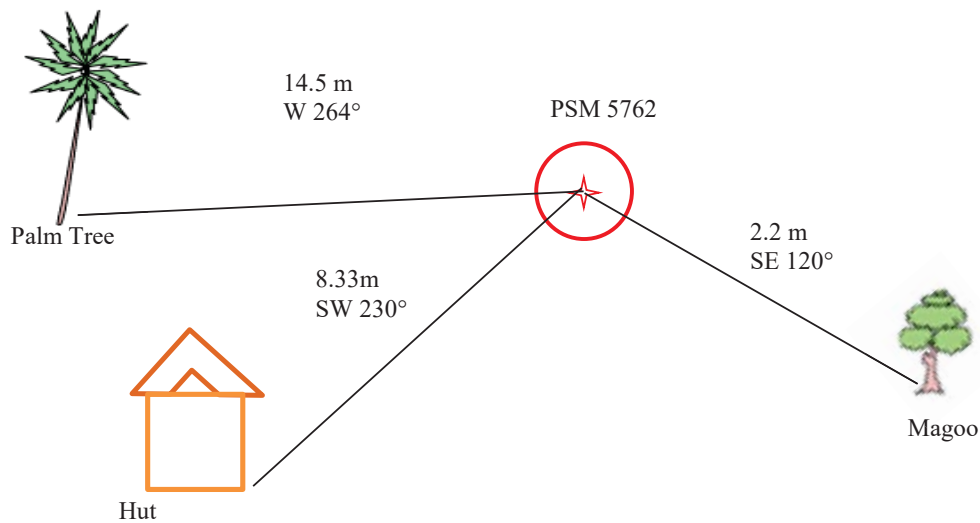


Locality



Height above Marker that horizon was mapped from 1.5 m

Magnetic Declination -----  
 Declination applied to this figure?  
 Yes  No



Sketched by: Abdul Awwal A. Nizar

Scale: Not to scale

Date: 22/01/2020

# MALDIVES LAND AND SURVEY AUTHORITY

MINISTRY OF HOUSING AND INFRASTRUCTURE

Office (PABX): +(960) 3004300, Fax: +(960) 3004254

Ameenee Magu, Maafannu, Male', 20392, Maldives.

Email: survey@housing.gov.mv

Web: www. surveyofmaldives.gov.mv



<b>CONTROL POINT DETAILS</b>	<b>Station Number</b> PSM 5763
<b>Coordinate Information</b>	
<b>Geodetic</b>	<b>Grid</b>
<b>WGS 84</b>	<b>UTM Zone 43</b>
Lat: 73°21'21.04901" E	E: 317452.4505
Long: 3°56'55.27020" N	N: 436635.0716
Ellp Height: -90.5013	Orth Height: 1.670
<b>Island Name:</b> K.lthaafushi	<b>Date:</b> 22/01/2020


**Monument description & method of survey:**

- Concrete casted in 1ft diameter PVC pipe, length measuring 3ft buried below ground, 1m s/s rod driven into the concrete as the center mark. Monument labeled with s/s plate stating point ID.
- Ground level
- GNSS static survey post processing.
- Vertical height relative to PSM 5762.

**General site condition & access:**

- Located towards north west of the island
- Easy access.

**Owner:** Vaagali Investment Pvt. Ltd.

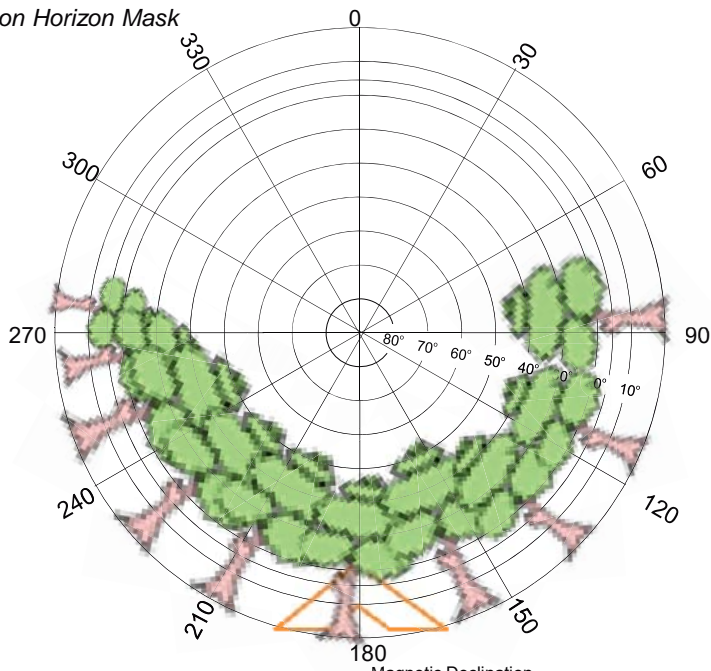


**SITE INFORMATION**

Station Number

P	S	M	5	7	6	3
---	---	---	---	---	---	---

Station Horizon Mask

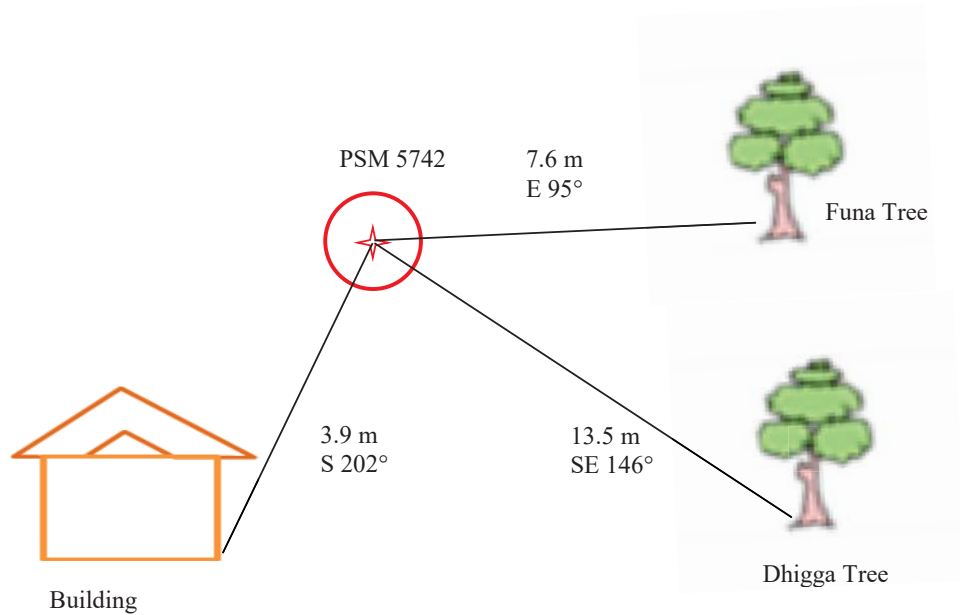
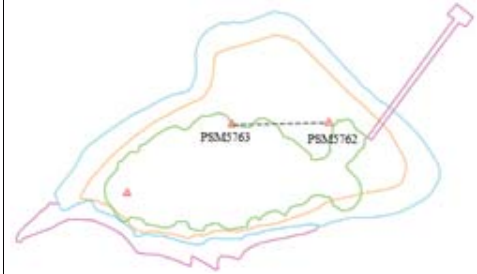


Height above Marker that horizon was mapped from 1.5 m

Magnetic Declination -----  
 Declination applied to this figure?  
 Yes  No



Locality



Sketched by: Abdul Awwal A. Nizar

Scale: Not to scale

Date: 22/01/2020

# MALDIVES LAND AND SURVEY AUTHORITY

MINISTRY OF HOUSING AND INFRASTRUCTURE

Office (PABX): +(960) 3004300, Fax: +(960) 3004254

Ameenee Magu, Maafannu, Male', 20392, Maldives.

Email: survey@housing.gov.mv

Web: www. surveyofmaldives.gov.mv



<b>CONTROL POINT DETAILS</b>	<b>Station Number</b> PSM 5764
<b>Coordinate Information</b>	
<b>Geodetic</b>	<b>Grid</b>
<b>WGS 84</b>	<b>UTM Zone 43</b>
Lat: 73°21'21.75699" E	E: 317412.5401
Long: 3°56'54.41052" N	N: 436608.7439
Ellp Height: -90.1678	Orth Height: 2.0033
<b>Island Name:</b> K.Vaagali	<b>Date:</b> 22/01/2020


*Monument description & method of survey:*

- Concrete casted in 1ft diameter PVC pipe, length measuring 3ft buried below ground, 1m s/s rod driven into the concrete as the center mark. Monument labeled with s/s plate stating point ID.
- Above 500mm.
- GNSS static survey post processing.
- Vertical height relative to PSM 5762.

*General site condition & access:*

- Located towards south west of the island.
- Easy access.

*Owner: Hotel and Resort Construction*

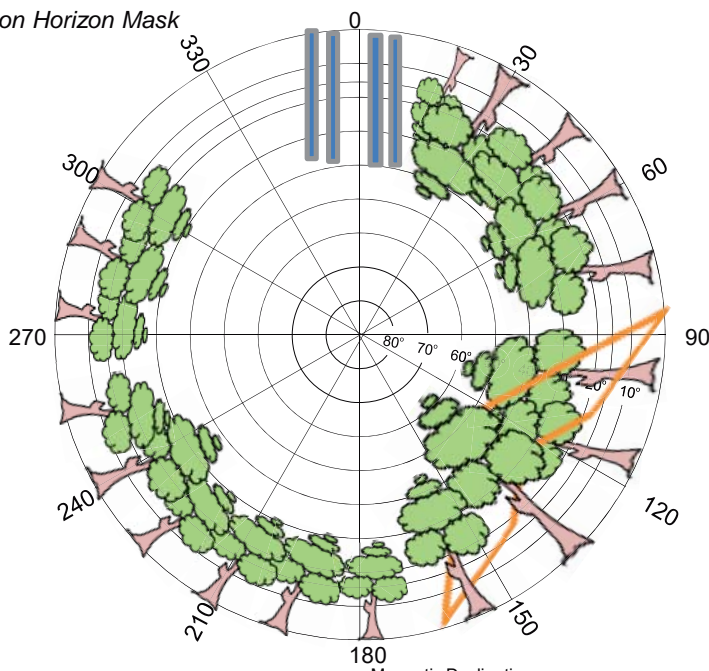


**SITE INFORMATION**

Station Number

P	S	M	5	7	6	4
---	---	---	---	---	---	---

Station Horizon Mask

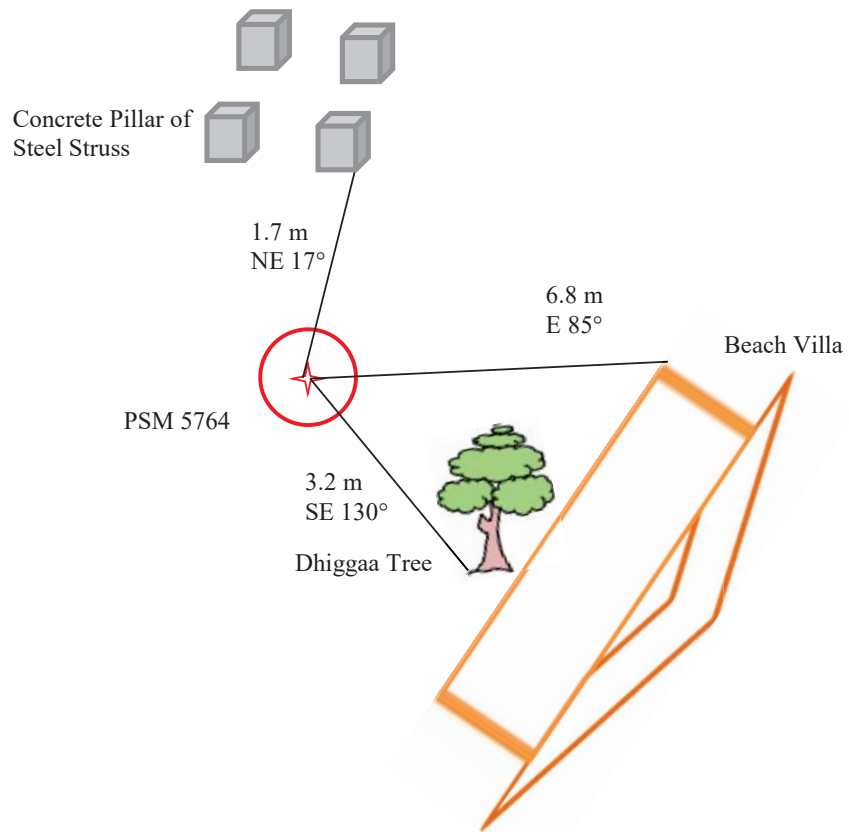


Height above Marker that horizon was mapped from 1.5 m

Magnetic Declination -----  
 Declination applied to this figure?  
 Yes  No



Locality



Sketched by: Abdul Awwal A. Nizar

Scale: Not to scale

Date: 22/01/2020